

# Directions to Kimberley



Total Time: 8 hours 55 mins, Total Distance: 954.7 km

Distance

**A** 1. Start going toward the AIRPORT EXIT on RING ROAD go < 0.1 km



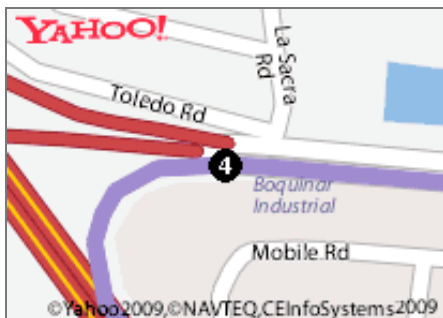
2. Bear **R** on RING ROAD toward CAPE TOWN INTERNATIONAL AIRPORT PARKING go 1 km



3. Continue on AIRPORT APPROACH ROAD go 1.5 km

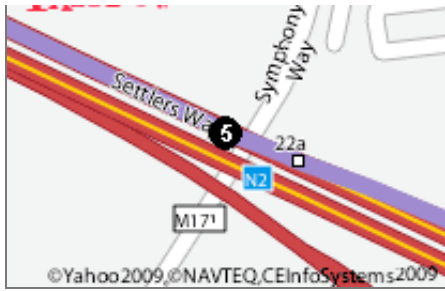


4. Take ramp onto N2 toward SOMERSET WEST go 5.9 km



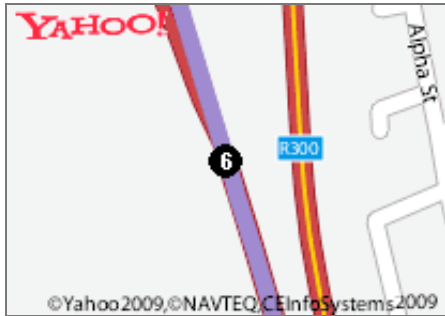
5. Take exit #22A/BELLVILLE onto R300 go 15.6 km





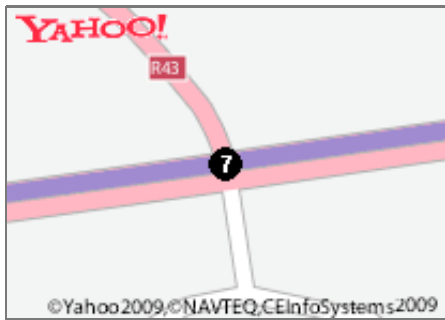
6. Take the **R** exit onto **N1** (Portions toll)

go **79.6** km



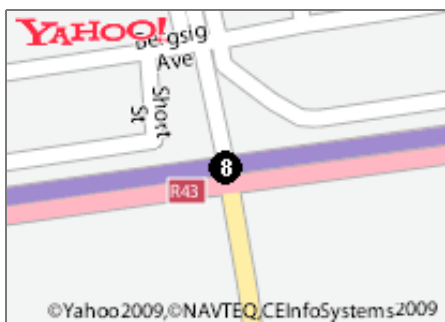
7. Continue on **R43**

go **1.1** km



8. Continue on **N1**

go **357.9** km



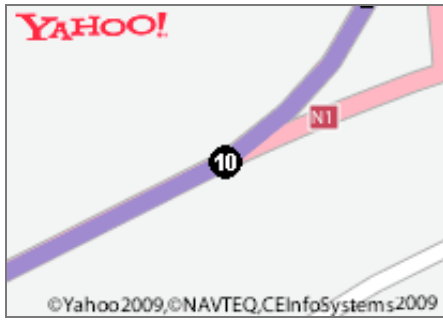
9. At traffic circle, take third exit onto **N1**

go **73.6** km



10. Bear **L** on **N12** toward **KIMBERLEY**

go **166.8** km



11. Continue on **N10**

go **1.8** km



12. Continue on **N12**

go **247.2** km



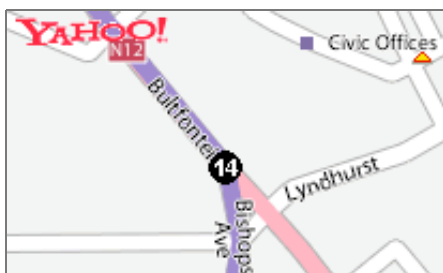
13. Bear **L** on **BISHOPS AVE**

go **0.9** km



14. Bear **L** on **BULTFONTEIN(N12)**

go **1** km





15. Continue to follow **N12**

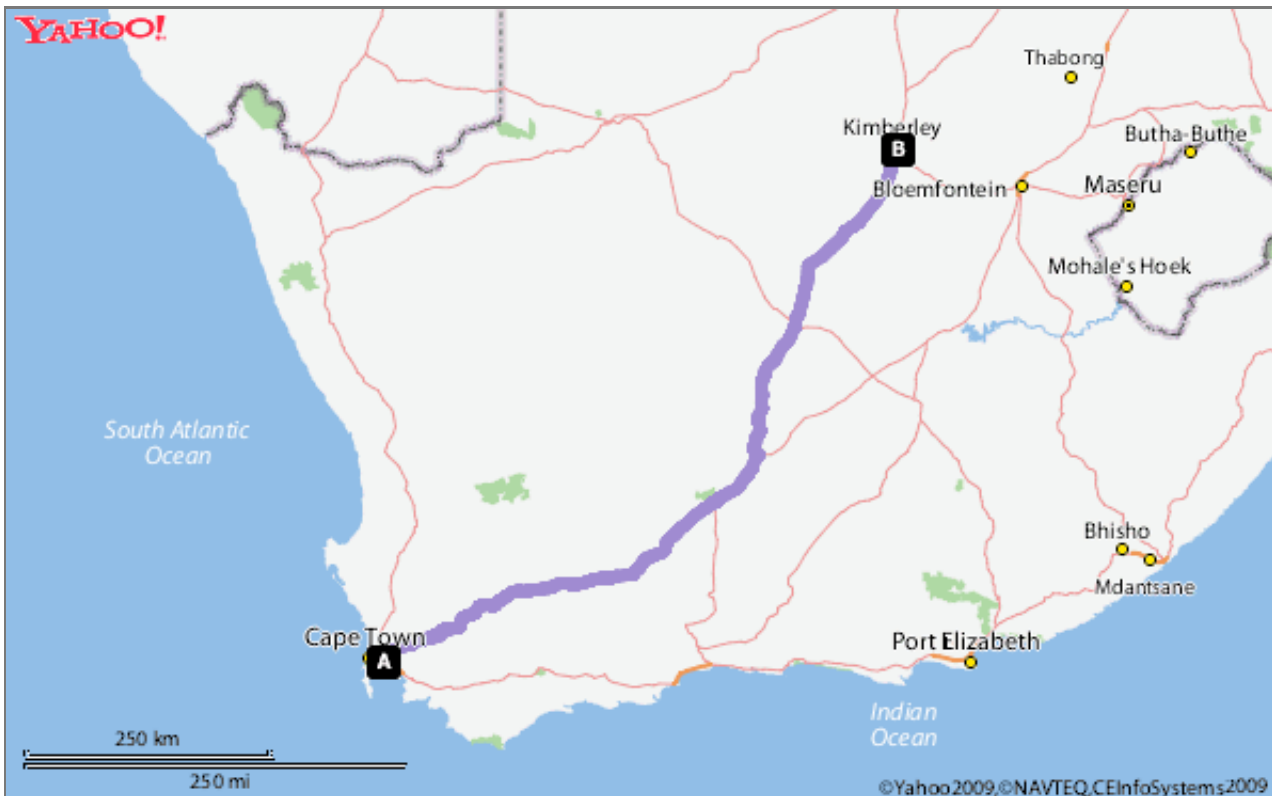
go **0.6 km**



**B** 16. Arrive at the center of **KIMBERLEY, NORTHERN CAPE**



Time: 8 hours 55 mins, Distance: 954.7 km



When using any driving directions or map, it's a good idea to do a reality check and make sure the road still exists, watch out for construction, and follow all traffic safety precautions. This is only to be used as an aid in planning.