

Directions to Kimberley



Total Time: 1 hours 42 mins, Total Distance: 164.9 km

Distance

- A** 1. Starting in BLOEMFONTEIN, FREE STATE on ALEXANDRA AVE go toward EAST BURGER STREET

go 0.7 km



- 2. Turn **L** on R700

go 0.2 km



- 3. Turn **R** on KELLNER STREET

go 1.7 km




- 4. Turn **L** on PARFITT AVE(M19)

go 0.2 km



- 5. Continue on R48

go 5.1 km





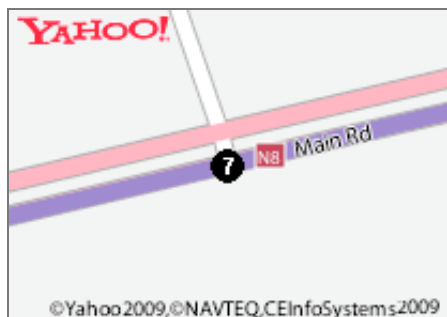
6. Continue on **MAIN ROAD(N8)**

go **4.1 km**



7. Continue to follow **N8**

go **150.7 km**



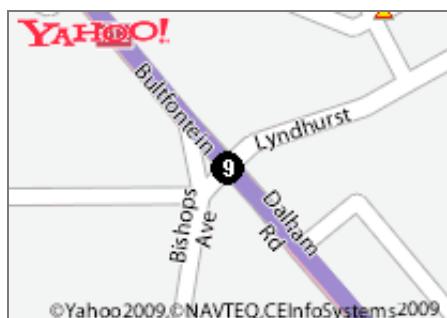
8. At traffic circle, take second exit onto **DALHAM ROAD(N12)**

go **0.5 km**



9. Continue to follow **N12**

go **1.7 km**



B 10. Arrive at the center of KIMBERLEY, NORTHERN CAPE



Time: 1 hours 42 mins, Distance: 164.9 km



When using any driving directions or map, it's a good idea to do a reality check and make sure the road still exists, watch out for construction, and follow all traffic safety precautions. This is only to be used as an aid in planning.